LEGEND

EXISTING RIGHT OF WAY	— — — —
TREE REMOVAL	☒
EXISTING TREE	✿
PROPOSED GRASS AREA	🟩
PROPOSED TEMPORARY EASEMENT	▨
PROPOSED RIGHT-OF-WAY AQUISITION	🟦

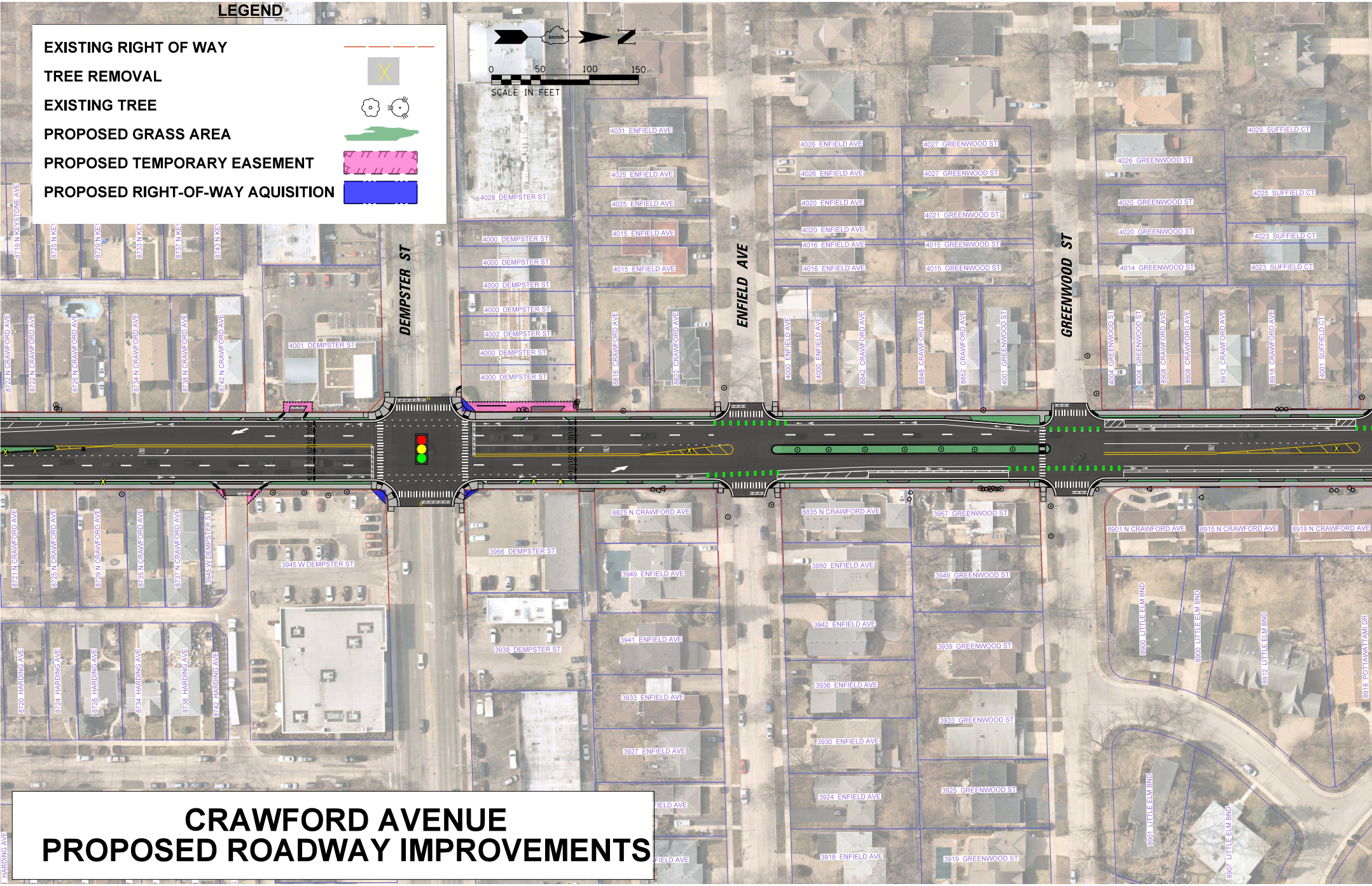
0
50
100
150
SCALE IN FEET
N
DEMPSTER ST
ENFIELD AVE
GREENWOOD ST
8719 N KEYSTONE AVE
8725 N KE
8729 N KE
8733 N KE
8737 N KE
8743 N KE
8722 N CRAWFORD AVE
8722 N CRAWFORD AVE
8726 N CRAWFORD AVE
8734 N CRAWFORD AVE
8738 N CRAWFORD AVE
8742 N CRAWFORD AVE
4001 DEMPSTER ST
4028 DEMPSTER ST
4000 DEMPSTER ST
4000 DEMPSTER ST
4000 DEMPSTER ST
4000 DEMPSTER ST
4002 DEMPSTER ST
4000 DEMPSTER ST
4000 DEMPSTER ST
4031 ENFIELD AVE
4025 ENFIELD AVE
4025 ENFIELD AVE
4015 ENFIELD AVE
4015 ENFIELD AVE
8816 CRAWFORD AVE
8822 CRAWFORD AVE
4026 ENFIELD AVE
4026 ENFIELD AVE
4020 ENFIELD AVE
4020 ENFIELD AVE
4016 ENFIELD AVE
4016 ENFIELD AVE
4000 ENFIELD AVE
4000 ENFIELD AVE
8842 CRAWFORD AVE
8848 CRAWFORD AVE
8852 CRAWFORD AVE
4027 GREENWOOD ST
4027 GREENWOOD ST
4021 GREENWOOD ST
4015 GREENWOOD ST
4015 GREENWOOD ST
4001 GREENWOOD ST
4026 GREENWOOD ST
4020 GREENWOOD ST
4020 GREENWOOD ST
4014 GREENWOOD ST
4004 GREENWOOD ST
4004 GREENWOOD ST
8908 CRAWFORD AVE
8908 CRAWFORD AVE
8912 CRAWFORD AVE
8918 CRAWFORD AVE
4029 SUFFIELD CT
4025 SUFFIELD CT
4023 SUFFIELD CT
4023 SUFFIELD CT
4001 SUFFIELD CT
8721 N CRAWFORD AVE
8725 N CRAWFORD AVE
8729 N CRAWFORD AVE
8735 N CRAWFORD AVE
8737 N CRAWFORD AVE
3945 W DEMPSTER ST
3945 W DEMPSTER ST
8720 HARDING AVE
8724 HARDING AVE
8728 HARDING AVE
8734 HARDING AVE
8738 HARDING AVE
8742 HARDING AVE
HARDING AVE
3956 DEMPSTER ST
3938 DEMPSTER ST
8825 N CRAWFORD AVE
3949 ENFIELD AVE
3941 ENFIELD AVE
3933 ENFIELD AVE
3927 ENFIELD AVE
8835 N CRAWFORD AVE
3950 ENFIELD AVE
3942 ENFIELD AVE
3936 ENFIELD AVE
3930 ENFIELD AVE
3924 ENFIELD AVE
3918 ENFIELD AVE
3957 GREENWOOD ST
3949 GREENWOOD ST
3939 GREENWOOD ST
3933 GREENWOOD ST
3925 GREENWOOD ST
3919 GREENWOOD ST
8901 N CRAWFORD AVE
8915 N CRAWFORD AVE
8919 N CRAWFORD AVE
8900 LITTLE ELM BND
8900 LITTLE ELM BND
8912 LITTLE ELM BND
8918 POTTAWATTAMI DR
8901 LITTLE ELM BND
8907 LITTLE ELM BND

CRAWFORD AVENUE
PROPOSED ROADWAY IMPROVEMENTS


SUFFIELD CT
GROVE ST
4028 SUFFIELD CT
4024 SUFFIELD CT
4000 SUFFIELD CT
8942 CRAWFORD AVE
4019 GROVE AVE
4017 GROVE AVE
4024 GROVE ST
9017 KEYSTONE AVE
9021 KEYSTONE AVE
9021 KEYSTONE AVE
9027 KEYSTONE AVE
9027 KEYSTONE AVE
9035 KEYSTONE AVE
9045 KEYSTONE AVE
9055 KEYSTONE AVE
9055 KEYSTONE AVE
9055 KEYSTONE AVE
9101 N KEYSTONE AVE
9109 KEYSTONE AVE
9119 KEYSTONE AVE
4000 SUFFIELD CT
4000 SUFFIELD CT
4000 SUFFIELD CT
8942 CRAWFORD AVE
8948 CRAWFORD AVE
4005 GROVE ST
4000 GROVE ST
9010 CRAWFORD AVE
9010 CRAWFORD AVE
9016 CRAWFORD AVE
9020 CRAWFORD AVE
9026 CRAWFORD AVE
9026 CRAWFORD AVE
9032 CRAWFORD AVE
9036 CRAWFORD AVE
9046 CRAWFORD AVE
9048 CRAWFORD AVE
9048 CRAWFORD AVE
4001 DAVIS ST
4000 DAVIS ST
9106 N CRAWFORD AVE
9110 CRAWFORD AVE
9118 CRAWFORD AVE
11'
11'
14'
11'
11'
8935 N CRAWFORD AVE
8945 N CRAWFORD AVE
8955 N CRAWFORD AVE
9001 N CRAWFORD AVE
9009 N CRAWFORD AVE
9015 N CRAWFORD AVE
9025 N CRAWFORD AVE
9033 N CRAWFORD AVE
9047 N CRAWFORD AVE
9053 N CRAWFORD AVE
9059 N CRAWFORD AVE
9101 N CRAWFORD AVE
9111 N CRAWFORD AVE
9115 N CRAWFORD AVE
9119 N CRAWFORD AVE
8924 POTTAWATTAMI DR
8926 POTTAWATTAMI DR
8932 POTTAWATTAMI DR
8938 POTTAWATTAMI DR
8944 POTTAWATTAMI DR
8950 POTTAWATTAMI DR
8956 POTTAWATTAMI DR
9004 POTTAWATTAMI DR
9010 POTTAWATTAMI DR
9016 POTTAWATTAMI DR
9022 POTTAWATTAMI DR
9030 POTTAWATTAMI DR
9040 POTTAWATTAMI DR
9046 POTTAWATTAMI DR
9052 POTTAWATTAMI DR
9058 POTTAWATTAMI DR
9102 POTTAWATTAMI DR
9108 POTTAWATTAMI DR
9116 FOUR WINDS WAY
8921 POTTAWATTAMI DR
8927 POTTAWATTAMI DR
8933 POTTAWATTAMI DR
8939 POTTAWATTAMI DR
8945 POTTAWATTAMI DR
8953 POTTAWATTAMI DR
8959 POTTAWATTAMI DR
9005 POTTAWATTAMI DR
9011 POTTAWATTAMI DR
9017 POTTAWATTAMI DR
9023 POTTAWATTAMI DR
9029 POTTAWATTAMI DR
9035 POTTAWATTAMI DR
9053 POTTAWATTAMI DR
9101 POTTAWATTAMI DR
9101 POTTAWATTAMI DR
9103 POTTAWATTAMI DR
FOUR WINDS WAY
EEPING BEAR RD

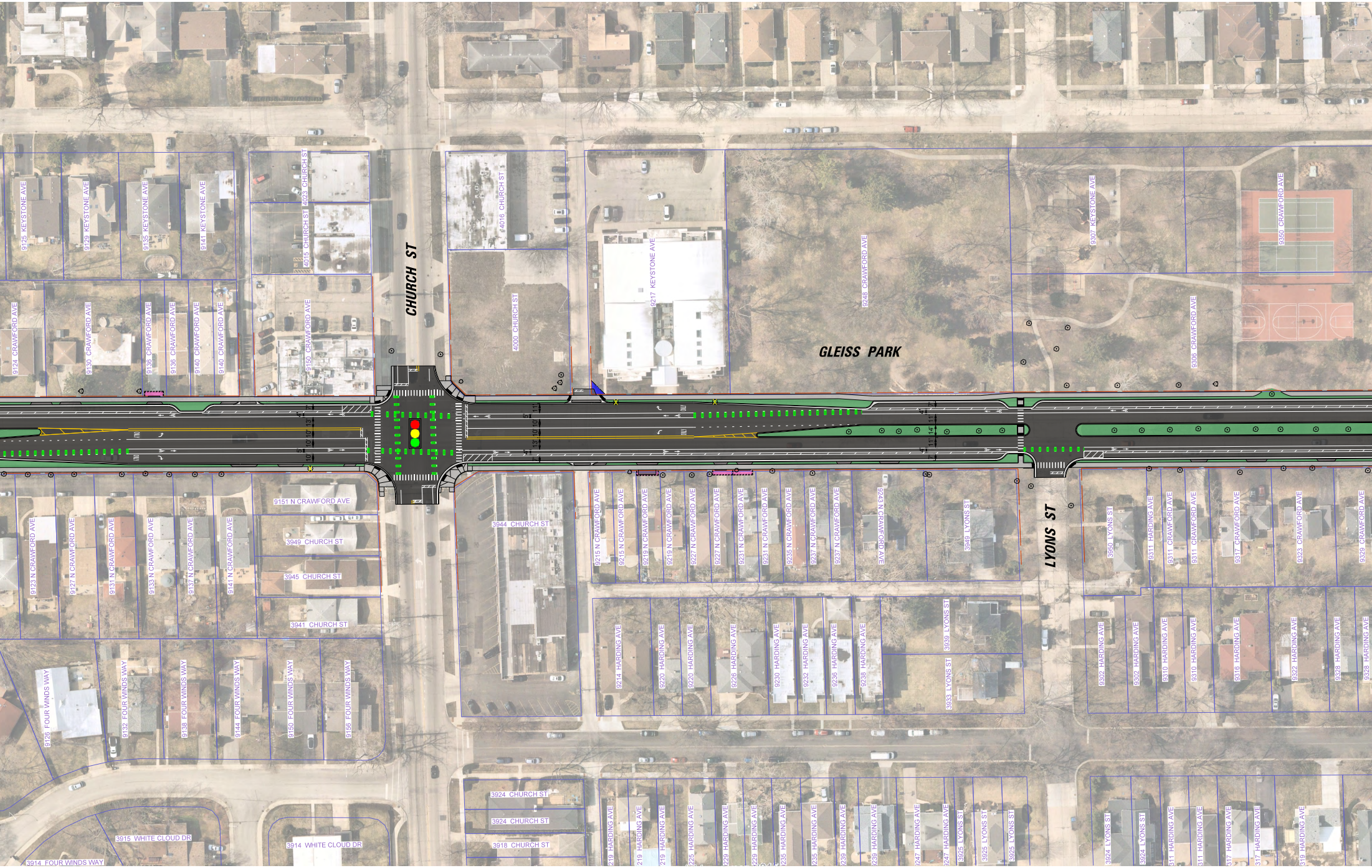
CHURCH ST
LYONS ST
GLEISS PARK
9125 KEYSTONE AVE
9129 KEYSTONE AVE
9135 KEYSTONE AVE
9141 KEYSTONE AVE
4023 CHURCH ST
4015 CHURCH ST
4016 CHURCH ST
4000 CHURCH ST
9217 KEYSTONE AVE
9248 CRAWFORD AVE
9307 KEYSTONE AVE
9350 CRAWFORD AVE
9306 CRAWFORD AVE
9124 CRAWFORD AVE
9130 CRAWFORD AVE
9136 CRAWFORD AVE
9136 CRAWFORD AVE
9140 CRAWFORD AVE
9140 CRAWFORD AVE
9150 CRAWFORD AVE
9151 N CRAWFORD AVE
3949 CHURCH ST
3945 CHURCH ST
3941 CHURCH ST
3944 CHURCH ST
9123 N CRAWFORD AVE
9127 N CRAWFORD AVE
9131 N CRAWFORD AVE
9133 N CRAWFORD AVE
9137 N CRAWFORD AVE
9141 N CRAWFORD AVE
9215 N CRAWFORD AVE
9215 N CRAWFORD AVE
9219 N CRAWFORD AVE
9219 N CRAWFORD AVE
9227 N CRAWFORD AVE
9227 N CRAWFORD AVE
9231 N CRAWFORD AVE
9231 N CRAWFORD AVE
9235 N CRAWFORD AVE
9237 N CRAWFORD AVE
9237 N CRAWFORD AVE
9243 N CRAWFORD AVE
3949 LYONS ST
3950 LYONS ST
9311 HARDING AVE
9311 CRAWFORD AVE
9311 CRAWFORD AVE
9317 CRAWFORD AVE
9323 CRAWFORD AVE
9329 CRAWFORD AVE
9214 HARDING AVE
9220 HARDING AVE
9220 HARDING AVE
9226 HARDING AVE
9230 HARDING AVE
9232 HARDING AVE
9236 HARDING AVE
9238 HARDING AVE
3939 LYONS ST
3933 LYONS ST
9302 HARDING AVE
9302 HARDING AVE
9310 HARDING AVE
9310 HARDING AVE
9316 HARDING AVE
9322 HARDING AVE
9328 HARDING AVE
9328 HARDING AVE
9126 FOUR WINDS WAY
9132 FOUR WINDS WAY
9138 FOUR WINDS WAY
9144 FOUR WINDS WAY
9150 FOUR WINDS WAY
9156 FOUR WINDS WAY
3924 CHURCH ST
3924 CHURCH ST
3918 CHURCH ST
3915 WHITE CLOUD DR
3914 WHITE CLOUD DR
3914 FOUR WINDS WAY
219 HARDING AVE
219 HARDING AVE
219 HARDING AVE
225 HARDING AVE
229 HARDING AVE
229 HARDING AVE
235 HARDING AVE
235 HARDING AVE
239 HARDING AVE
239 HARDING AVE
247 HARDING AVE
247 HARDING AVE
3925 LYONS ST
3925 LYONS ST
3925 LYONS ST
3924 LYONS ST
3924 LYONS ST
311 HARDING AVE
311 HARDING AVE
317 HARDING AVE
317 HARDING AVE
319 HARDING AVE
ONLY
7'
11'
13'
10'
10'
5'
14'


EMERSON ST
FOSTER ST
187' LANE DROP (WxS²/60 FOR 7' SHIFT & 40 MPH)
63' (9:1) BIKE LANE TAPER
175' LTL TAPER
AND
9335 KEYSTONE AVE
4019 EMERSON ST
4020 EMERSON ST
9411 KEYSTONE AVE
9505 KEYSTONE AVE
9523 KEYSTONE AVE
9336 CRAWFORD AVE
4001 EMERSON ST
4000 EMERSON ST
9408 CRAWFORD AVE
9420 N CRAWFORD AVE
9450 CRAWFORD AVE
9500 CRAWFORD AVE
9518 CRAWFORD AVE
9522 CRAWFORD AVE
9526 CRAWFORD AVE
9538 CRAWFORD AVE
9542 CRAWFORD AVE
9337 CRAWFORD AVE
3949 EMERSON ST
3950 EMERSON ST
9409 CRAWFORD AVE
9451 CRAWFORD AVE
3949 FOSTER ST
3950 FOSTER ST
9515 CRAWFORD AVE
9519 CRAWFORD AVE
9525 CRAWFORD AVE
9531 CRAWFORD AVE
9537 CRAWFORD AVE
9543 CRAWFORD AVE
9334 HARDING AVE
3939 EMERSON ST
3940 EMERSON ST
9414 HARDING AVE
9442 HARDING AVE
3939 FOSTER ST
3940 FOSTER ST
9510 HARDING AVE
9542 HARDING AVE
9405 HARDING AVE
9451 HARDING AVE
3915 FOSTER ST
9505 HARDING AVE
9521 HARDING AVE
Copyright nearmap 20

LEGEND

EXISTING RIGHT OF WAY

TREE REMOVAL

EXISTING TREE

PROPOSED GRASS AREA

PROPOSED TEMPORARY EASEMENT

PROPOSED RIGHT-OF-WAY AQUISITION

C

PROPOSED

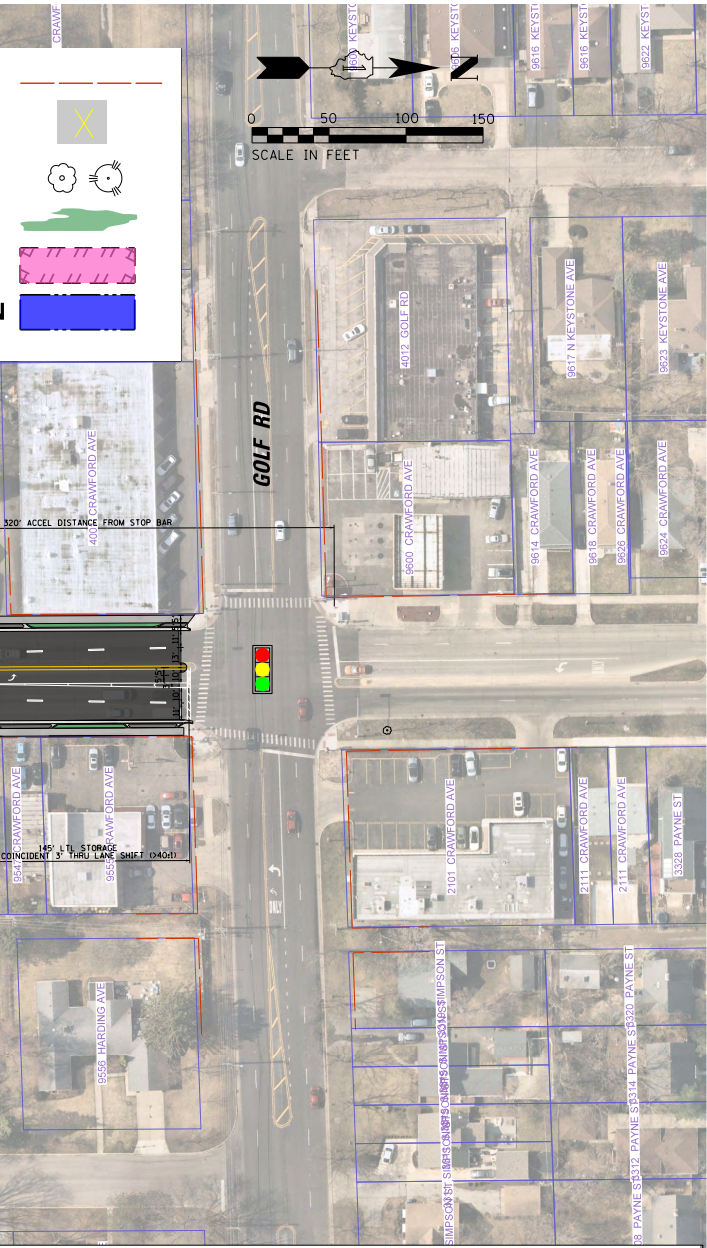
0
50
100
150
SCALE IN FEET
N
9600 KEYST
9606 KEYST
9616 KEYST
9616 KEYST
9622 KEYST
CRAWF
4012 GOLF RD
9617 N KEYSTONE AVE
9623 KEYSTONE AVE
GOLF RD
400 CRAWFORD AVE
320' ACCEL DISTANCE FROM STOP BAR
9600 CRAWFORD AVE
9614 CRAWFORD AVE
9618 CRAWFORD AVE
9626 CRAWFORD AVE
9524 CRAWFORD AVE
5'
11'
13'
5.5'
10'
3'
10'
11'
ONLY
9547 CRAWFORD AVE
9555 CRAWFORD AVE
145' LTL STORAGE
COINCIDENT 3' THRU LANE SHIFT (>40:1)
2101 CRAWFORD AVE
2111 CRAWFORD AVE
2111 CRAWFORD AVE
3328 PAYNE ST
9556 HARDING AVE
SIMPSON ST
PAYNE ST

RAWFORD AVENUE
D ROADWAY IMPROVEMENTS